

City of Camarillo

District Elections

City Council
March 27, 2019

Schedule

- **Public Hearing #2 March 27, 2019**
 - Hearing to continue the public engagement process and the discussion regarding criteria for the selection of district boundaries. Maps and sequencing may be published upon completion of the hearing.
- **Public Hearing #3 April 24, 2019**
 - Hearing to discuss draft maps and election sequencing.
- **Public Hearing #4 May 22, 2019**
 - Hearing to finalize maps and election sequencing and for first reading of election ordinance.
- **Public Hearing #5 June 12, 2019**
 - Ordinance adoption through second reading.

Mandatory Criteria

The mandatory criteria that the City will have to comply with when the districts are created:

- The districts shall be as nearly equal in population as possible
- Race cannot be the "predominant" factor or criteria when drawing districts
- Compliance with the Federal Voting Rights Act (FVRA)

3

Optional Criteria

- Topography
- Geography
- Cohesiveness, contiguity, integrity, and compactness of territory
- Communities of interests of the districts
- Visible boundaries – natural and manmade
- Avoiding “pairing” of incumbents in the same district, insofar as this does not conflict with the constitution and laws of the State of California and the United States
- Consideration of the areas of new residential development and occupancy in the City since the 2010 Census

4

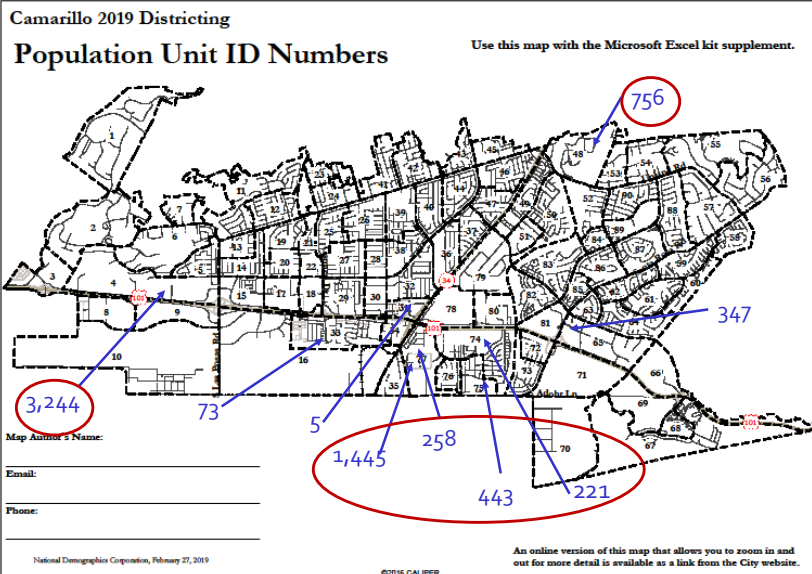
Mayor Selection and City Council Composition

A decision will need to be made regarding the method of selection of the Mayor and the composition of the City Council. Pursuant to the Government Code, the City, by ordinance, may change from at-large elections for the City Council to district-based elections by establishing either:

- Five, seven or nine districts for members of the City Council, with the Mayor selected by the City Council on an annual basis; or
- Four, six, or eight districts for members of the City Council, with the Mayor elected at large by the voters.

5

Growth since 2010 Census

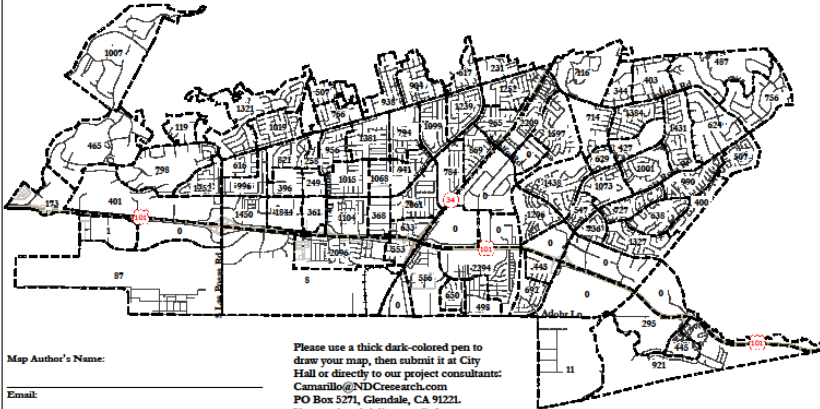


6

One Page Kit

Camarillo 2019 Districting Participation Kit

The target population for each of the five districts is 13,040. There can be no more than a 1,304-person difference between the largest and smallest districts.



Map Author's Name: _____
 Email: _____
 Phone: _____

Please use a thick dark-colored pen to draw your map, then submit it at City Hall or directly to our project consultants: Camarillo@NDCresearch.com PO Box 5271, Glendale, CA 91221. You can hand-deliver, mail, fax, scan and email, or photograph and email your map.

National Demographics Corporation, February 27, 2019

©2016 CALPER

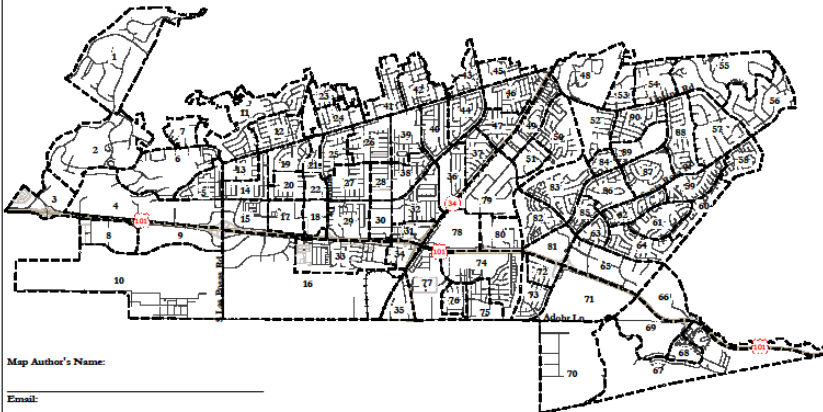
An online version of this map that allows you to zoom in and out for more detail is available as a link from the City website.

7

Population Unit ID Numbers

Camarillo 2019 Districting Population Unit ID Numbers

Use this map with the Microsoft Excel kit supplement.



Map Author's Name: _____
 Email: _____
 Phone: _____

National Demographics Corporation, February 27, 2019

©2016 CALPER

An online version of this map that allows you to zoom in and out for more detail is available as a link from the City website.

8

Suggested Action

Receive presentation from National Demographics Corporation.

Receive public comment regarding the composition of the City Council voting districts and the criteria to establish the boundaries of the City's voting districts.

Motion to approve the Resolution, with any revisions determined appropriate by the City Council, adopting line drawing criteria for the establishment of City Council district boundaries and desired number of districts.

Motion to direct the City's demographer, NDC, to prepare up to four district election maps for consideration at the public hearing scheduled for April 24, 2019.

9

Questions & Discussion



phillipmartin.info



10